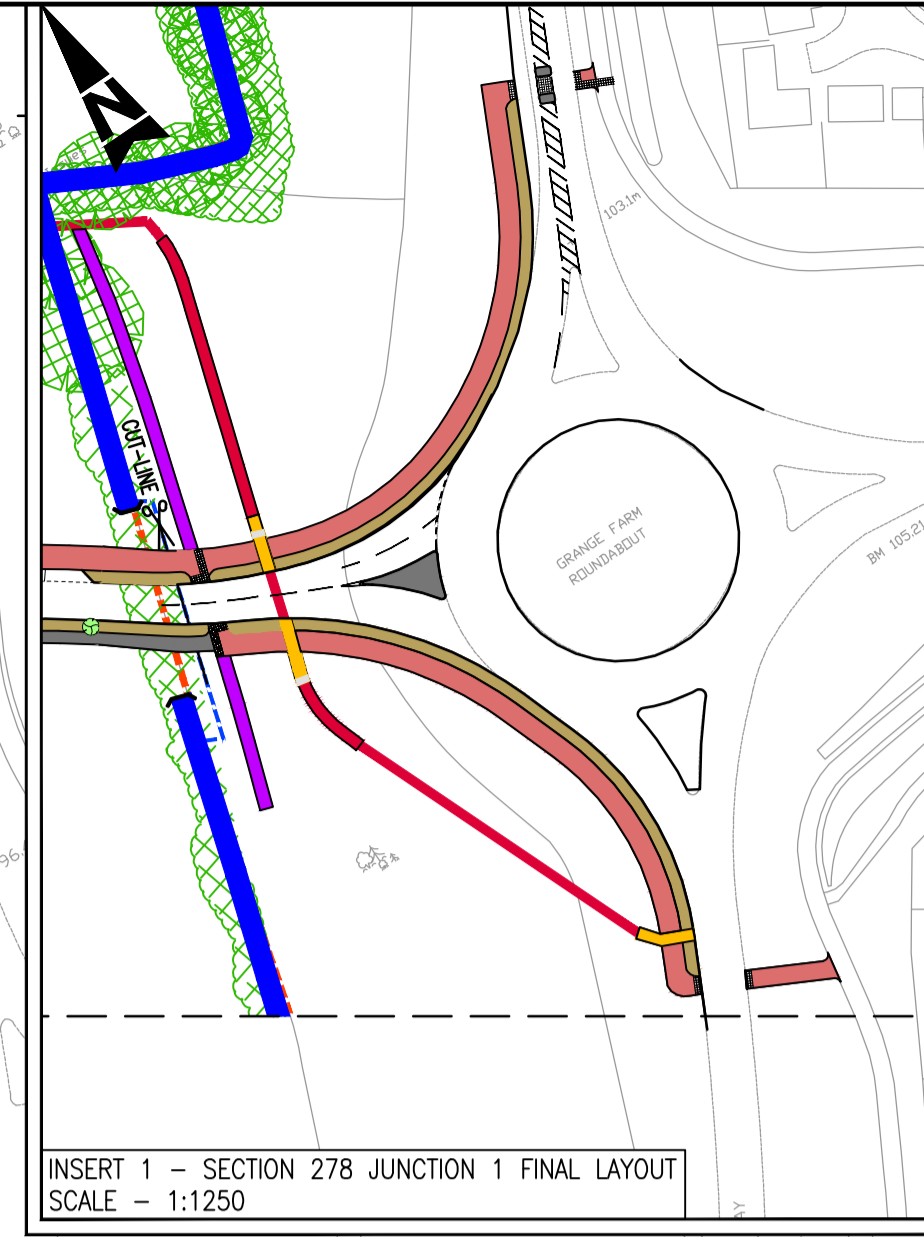
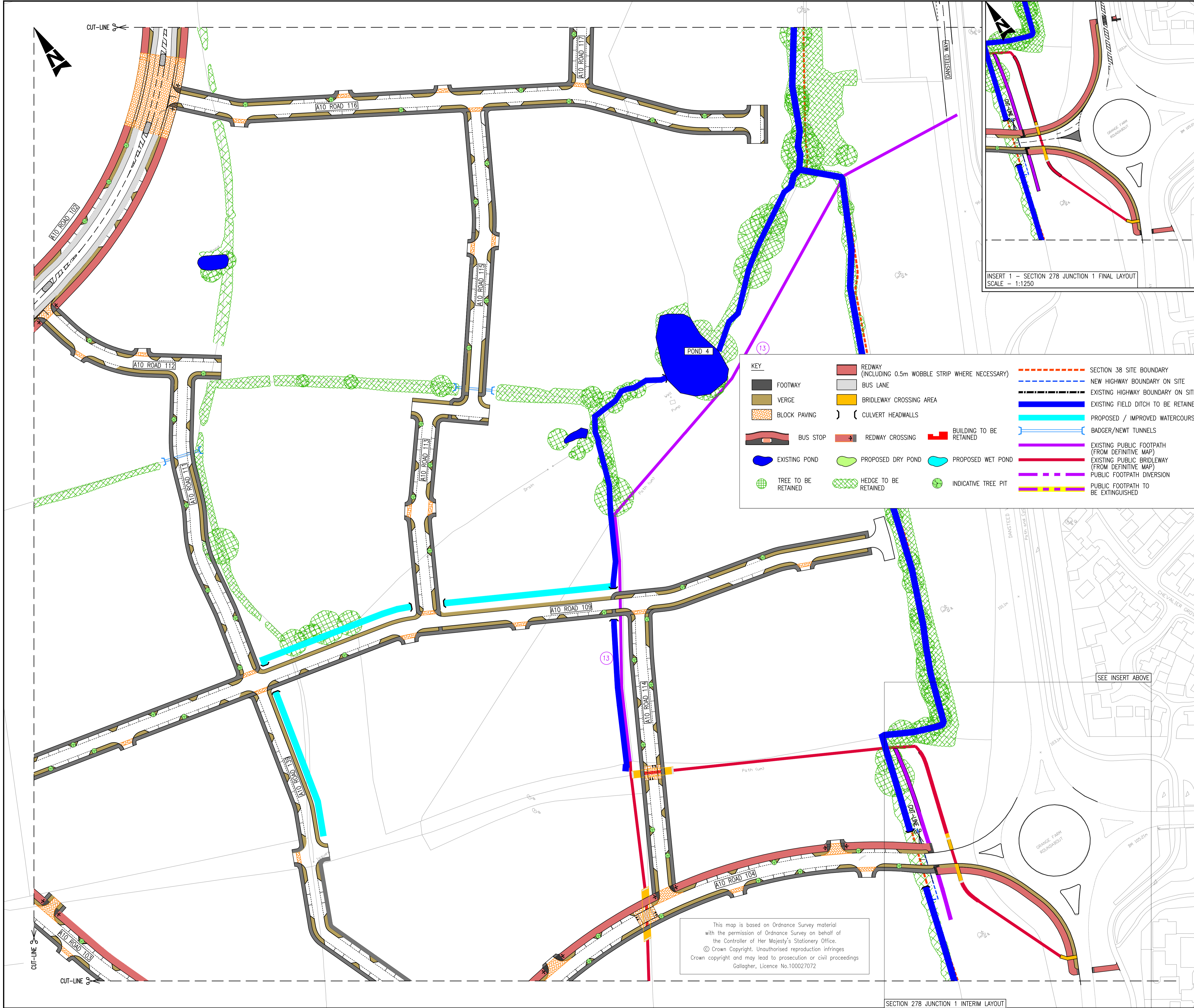
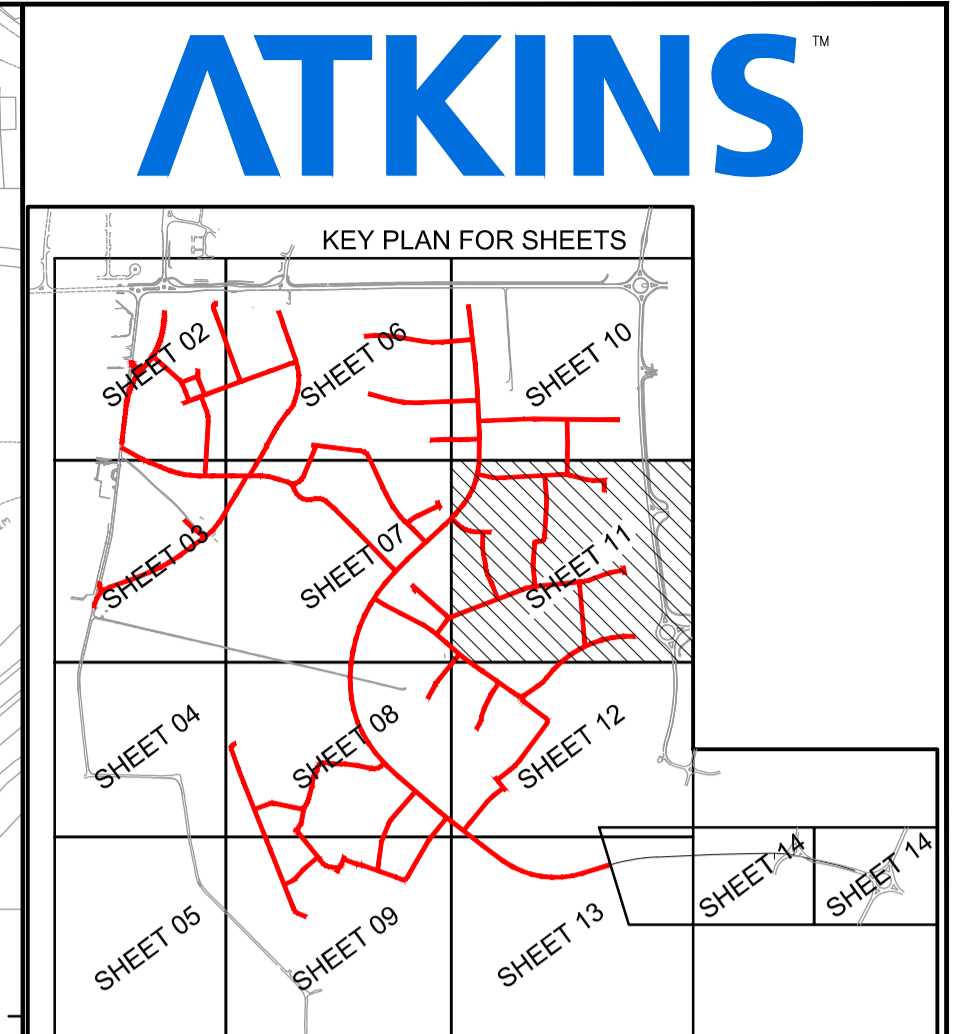


Rev E
 Drawing Number 5057743/A10/HW/GA/011
 Status A
DO NOT SCALE
 A1
 File: 5057743_A10_HW_GA_011.dwg
 Date: Jul 15, 2011 - 5:41pm
 Plotted by: peer7787



KEY	
[Red hatched box]	REDWAY (INCLUDING 0.5m WOBBLE STRIP WHERE NECESSARY)
[Grey box]	BUS LANE
[Brown box]	VERGE
[Orange hatched box]	BLOCK PAVING
[Red hatched box]	BUS STOP
[Blue circle]	EXISTING POND
[Green circle]	TREE TO BE RETAINED
[Red hatched box]	REDWAY CROSSING
[Green hatched box]	PROPOSED DRY POND
[Blue hatched box]	PROPOSED WET POND
[Green circle]	HEDGE TO BE RETAINED
[Green circle]	INDICATIVE TREE PIT
[Red dashed line]	SECTION 38 SITE BOUNDARY
[Blue dashed line]	NEW HIGHWAY BOUNDARY ON SITE
[Black dashed line]	EXISTING HIGHWAY BOUNDARY ON SITE
[Blue dashed line]	EXISTING FIELD DITCH TO BE RETAINED
[Cyan line]	PROPOSED / IMPROVED WATERCOURSE
[Blue line]	BADGER/NEWT TUNNELS
[Purple line]	EXISTING PUBLIC FOOTPATH (FROM DEFINITIVE MAP)
[Red line]	EXISTING PUBLIC BRIDLEWAY (FROM DEFINITIVE MAP)
[Purple dashed line]	PUBLIC FOOTPATH DIVERSION
[Yellow dashed line]	PUBLIC FOOTPATH TO BE EXTINGUISHED
[Red dashed line]	CULVERT HEADWALLS
[Red hatched box]	BUILDING TO BE RETAINED



- NOTES**
- FOR LOCATION PLAN REFER TO DRAWING NUMBER 5057743/A10/HW/GA/000.
 - FOR DETAILED LAYOUTS REFER TO THE MASTERPLAN DRAWINGS.
 - FOR DETAILS OF ENVIRONMENTAL EARTHWORKS REFER TO LANDSCAPE DRAWINGS.
 - FOR DETAILS OF ENVIRONMENTAL WORKS REFER TO ECOLOGY CONSULTANTS DRAWINGS.
 - FOR DETAILS OF BADGER AND NEWT TUNNELS REFER TO ECOLOGY CONSULTANTS DRAWINGS.
 - ACCESS POINTS TO INDIVIDUAL PARKING COURTS WILL BE SHOWN ON INDIVIDUAL DEVELOPERS RESERVED MATTERS APPLICATIONS.
 - TREE PITS AND PARKING SPACES SHOWN ARE INDICATIVE AND ARE LIKELY TO CHANGE.
 - ALL EXISTING TREES NOT SHOWN TO BE REMOVED.
 - ALL EXISTING DITCHES TO BE FILLED AND MADE REDUNDANT UNLESS NOTED OTHERWISE.

SAFETY, HEALTH AND ENVIRONMENTAL INFORMATION

IN ADDITION TO THE HAZARDS/RISKS NORMALLY ASSOCIATED WITH THE TYPES OF WORK DETAILED ON THIS DRAWING, NOTE THE FOLLOWING SIGNIFICANT RESIDUAL RISKS

CONSTRUCTION	MAINTENANCE/CLEANING	USE	DECOMMISSIONING/DEMOLITION
NONE	NONE	NONE	NONE

Stat	Purpose of Issue	Date	Auth
A	APPROVAL (REV E)	150711	SC
A	APPROVAL (REV D)	070711	SC
A	APPROVAL (REV C)	040711	SC
A	APPROVAL (REV B)	240611	AM
A	APPROVAL (REV A)	200611	SC

Atkins Limited
 Consulting Engineers,
 The AXIS
 10 Holliday Street
 Birmingham, West Midlands B1 1TF
 Tel: (0121) 483 5000
 Fax: (0121) 483 5252
 www.atkinsglobal.com

REDLAWN LAND LIMITED

Project
MILTON KEYNES WESTERN EXPANSION AREA

Title
AREA 10 INFRASTRUCTURE GENERAL ARRANGEMENT FOR RESERVED MATTERS SHEET 11 OF 14

Sheet Size	Original Scale	Designed/Drawn	Checked	Authorized
A1	1:1000	Nrj	WR	SC
Status	Drawing Number	Date	Date	Date
A	5057743/A10/HW/GA/011	170611	170611	170611

This map is based on Ordnance Survey material with the permission of Ordnance Survey on behalf of the Controller of Her Majesty's Stationery Office.
 © Crown Copyright. Unauthorised reproduction infringes Crown copyright and may lead to prosecution or civil proceedings
 Gallagher, Licence No.100027072

SECTION 278 JUNCTION 1 INTERIM LAYOUT