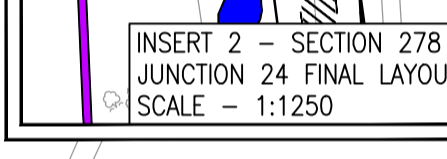
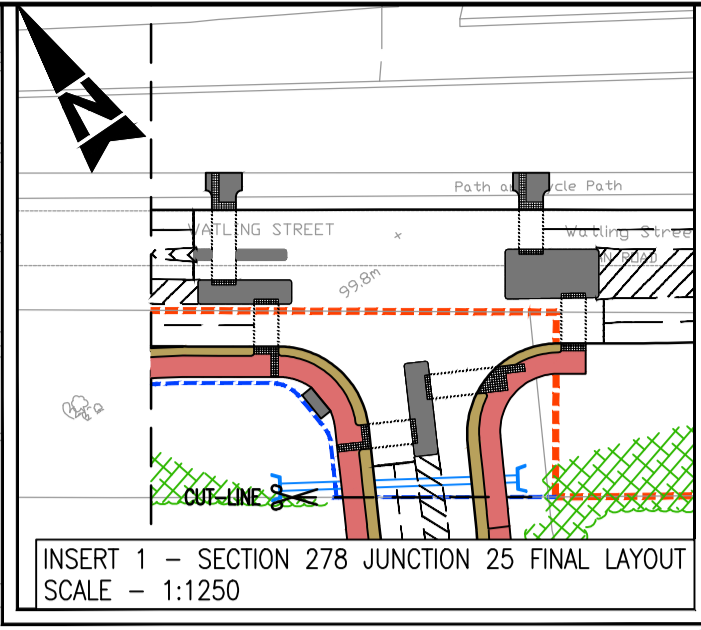


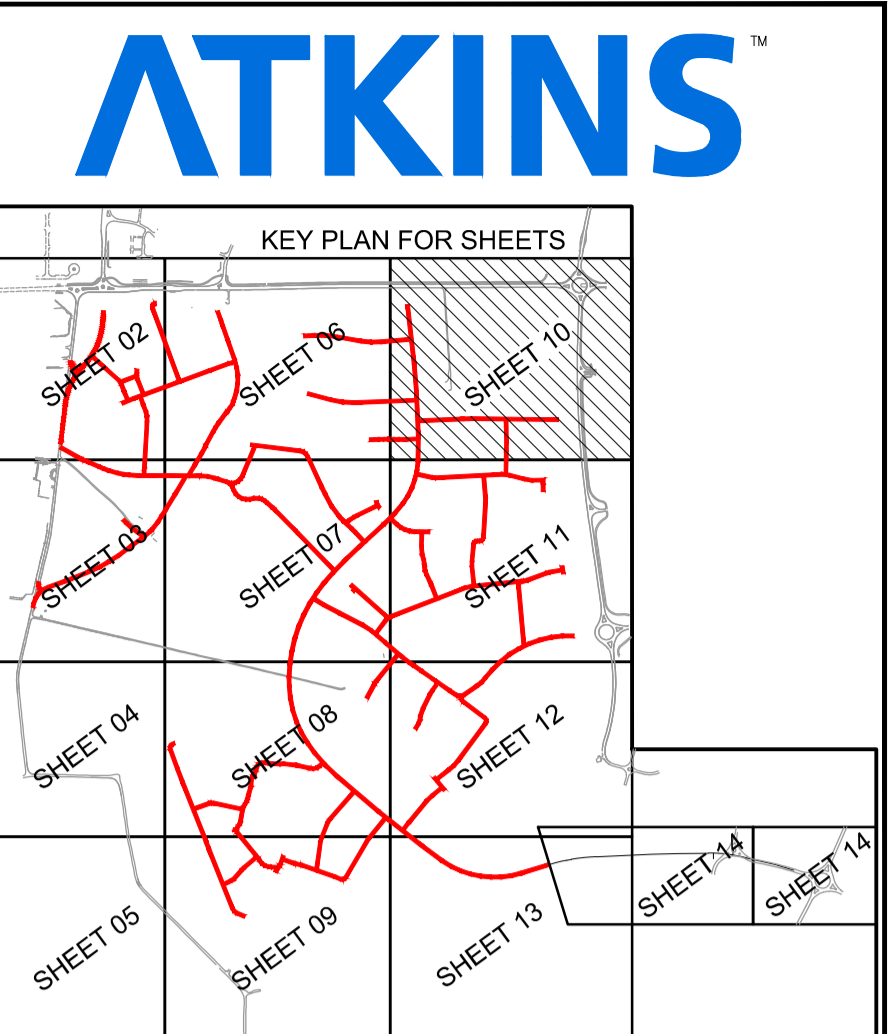
Rev E
 Drawing Number 5057743/A10/HW/GA/010
 Status A
 DO NOT SCALE
 A1
 File: 5057743_A10_HW_GA_010.dwg
 Date: Jul 15, 2011 - 4:43pm
 Plotted by: peer7787



This map is based on Ordnance Survey material with the permission of Ordnance Survey on behalf of the Controller of Her Majesty's Stationery Office. © Crown Copyright. Unauthorised reproduction infringes Crown copyright and may lead to prosecution or civil proceedings. Gallagher, Licence No.100027072

KEY

- FOOTWAY
- VERGE
- BLOCK PAVING
- BUS STOP
- EXISTING POND
- TREE TO BE RETAINED
- REDWAY (INCLUDING 0.5m WOBBLE STRIP WHERE NECESSARY)
- BUS LANE
- BRIDLEWAY CROSSING AREA
- CULVERT HEADWALLS
- REDWAY CROSSING
- PROPOSED DRY POND
- HEDGE TO BE RETAINED
- SECTION 38 SITE BOUNDARY
- NEW HIGHWAY BOUNDARY ON SITE
- EXISTING HIGHWAY BOUNDARY ON SITE
- EXISTING FIELD DITCH TO BE RETAINED
- PROPOSED / IMPROVED WATERCOURSE
- BADGER/NEWT TUNNELS
- EXISTING PUBLIC FOOTPATH (FROM DEFINITIVE MAP)
- EXISTING PUBLIC BRIDLEWAY (FROM DEFINITIVE MAP)
- PUBLIC FOOTPATH DIVERSION
- PUBLIC FOOTPATH TO BE EXTINGUISHED
- BUILDING TO BE RETAINED
- PROPOSED WET POND
- INDICATIVE TREE PIT



- NOTES**
- FOR LOCATION PLAN REFER TO DRAWING NUMBER 5057743/A10/HW/GA/000.
 - FOR DETAILED LAYOUTS REFER TO THE MASTERPLAN DRAWINGS.
 - FOR DETAILS OF ENVIRONMENTAL EARTHWORKS REFER TO LANDSCAPE DRAWINGS.
 - FOR DETAILS OF ENVIRONMENTAL WORKS REFER TO ECOLOGY CONSULTANTS DRAWINGS.
 - FOR DETAILS OF BADGER AND NEWT TUNNELS REFER TO ECOLOGY CONSULTANTS DRAWINGS.
 - ACCESS POINTS TO INDIVIDUAL PARKING COURTS WILL BE SHOWN ON INDIVIDUAL DEVELOPERS RESERVED MATTERS APPLICATIONS.
 - TREE PITS AND PARKING SPACES SHOWN ARE INDICATIVE AND ARE LIKELY TO CHANGE.
 - ALL EXISTING TREES NOT SHOWN TO BE REMOVED.
 - ALL EXISTING DITCHES TO BE FILLED AND MADE REDUNDANT UNLESS NOTED OTHERWISE.

SAFETY, HEALTH AND ENVIRONMENTAL INFORMATION

IN ADDITION TO THE HAZARDS/RISKS NORMALLY ASSOCIATED WITH THE TYPES OF WORK DETAILED ON THIS DRAWING, NOTE THE FOLLOWING SIGNIFICANT RESIDUAL RISKS

CONSTRUCTION	MAINTENANCE/CLEANING	USE	DECOMMISSIONING/DEMOLITION
NONE	NONE	NONE	NONE

A	APPROVAL (REV E)	150711	SC		
A	APPROVAL (REV D)	070711	SC		
A	APPROVAL (REV C)	040711	SC		
A	APPROVAL (REV B)	240611	AM		
A	APPROVAL (REV A)	200611	SC		
Stat	Purpose of Issue	Date	Auth		
E	INTERIM JUNCTION ADDED	ARP 150711	WDR SC		
D	PLOT BOUNDARIES AND NUMBERS REMOVED HEDGES AND TREES ADDED	WL 070711	WDR SC		
C	BELLMOUTHS, FOOTWAY & REDWAY REVISED	Nrj 040711	WDR SC		
B	KEY PLAN UPDATED	Nrj 240611	WDR AM		
A	ORIGINAL DRAWING	Nrj 200611	WDR SC		
Rev	Description	By	Date	Chk'd	Auth

Atkins Limited
 Consulting Engineers,
 The AXIS
 10 Holliday Street
 Birmingham, West Midlands
 B1 1TF
 Tel: (0121) 483 5000
 Fax: (0121) 483 5252
 www.atkinsglobal.com

REDLAWN LAND LIMITED

Project
MILTON KEYNES WESTERN EXPANSION AREA

Title
AREA 10 INFRASTRUCTURE GENERAL ARRANGEMENT FOR RESERVED MATTERS SHEET 10 OF 14

Sheet Size	Original Scale	Designed/Drawn	Checked	Authorized
A1	1:1000	Nrj	WR	SC
Status	Drawing Number	Date	Date	Date
A	5057743/A10/HW/GA/010	170611	170611	170611
Rev				
E				