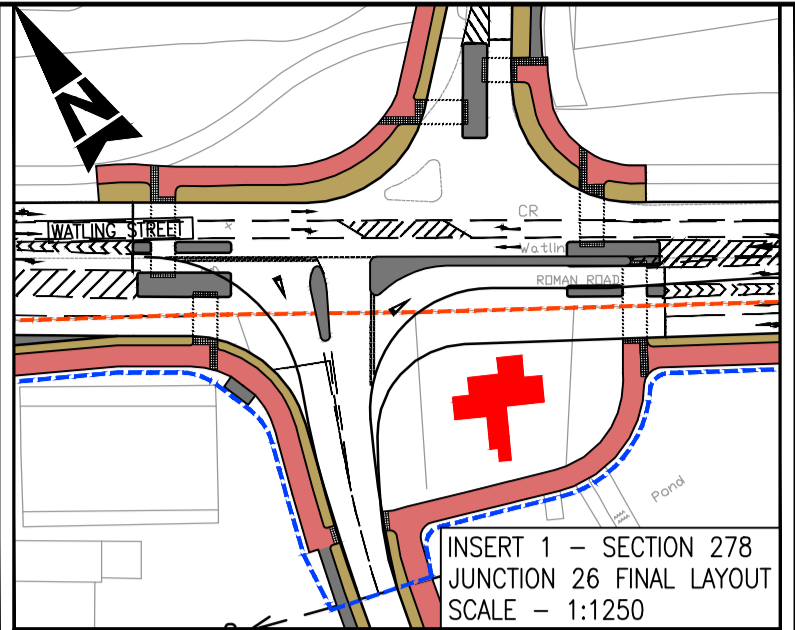
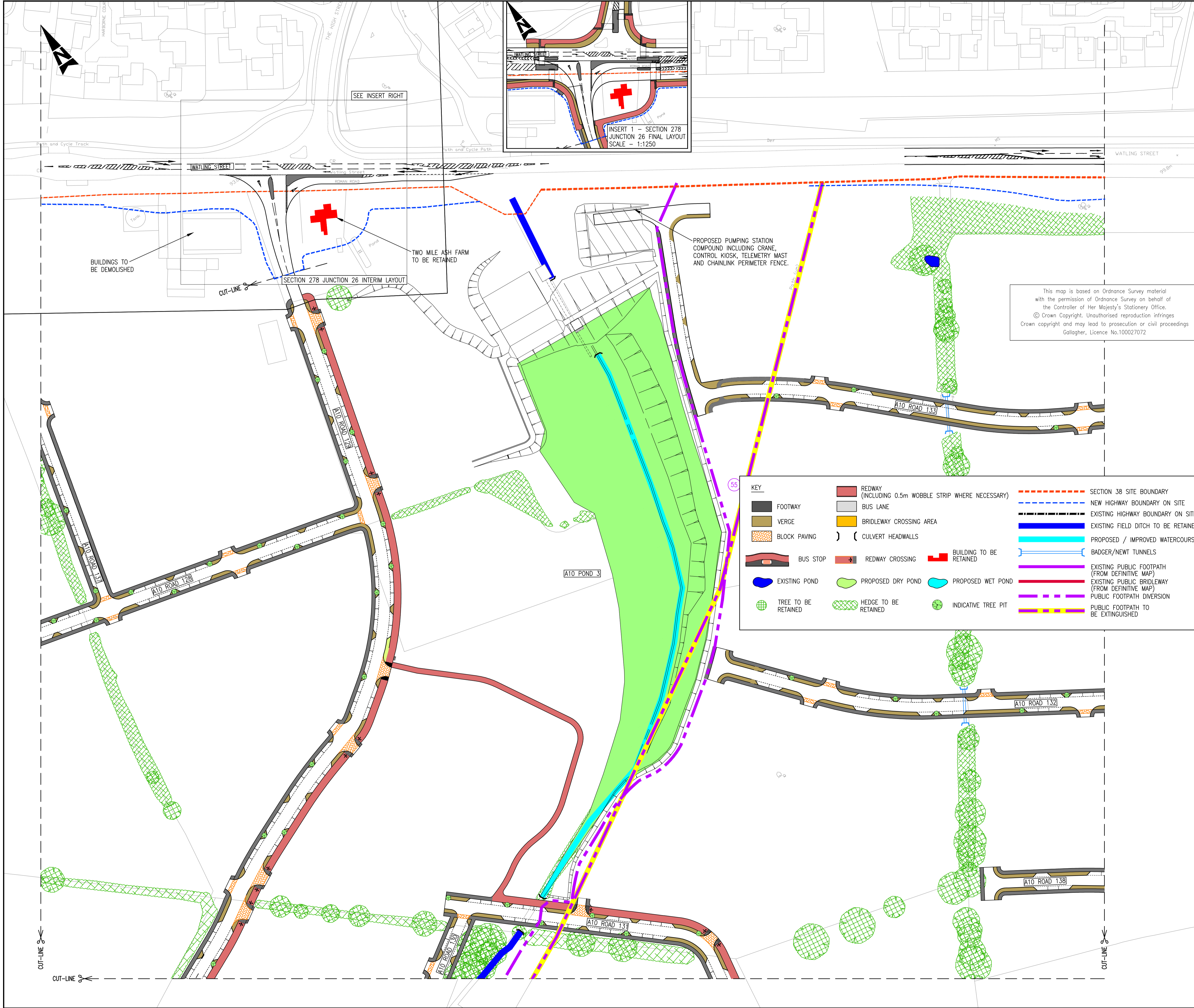
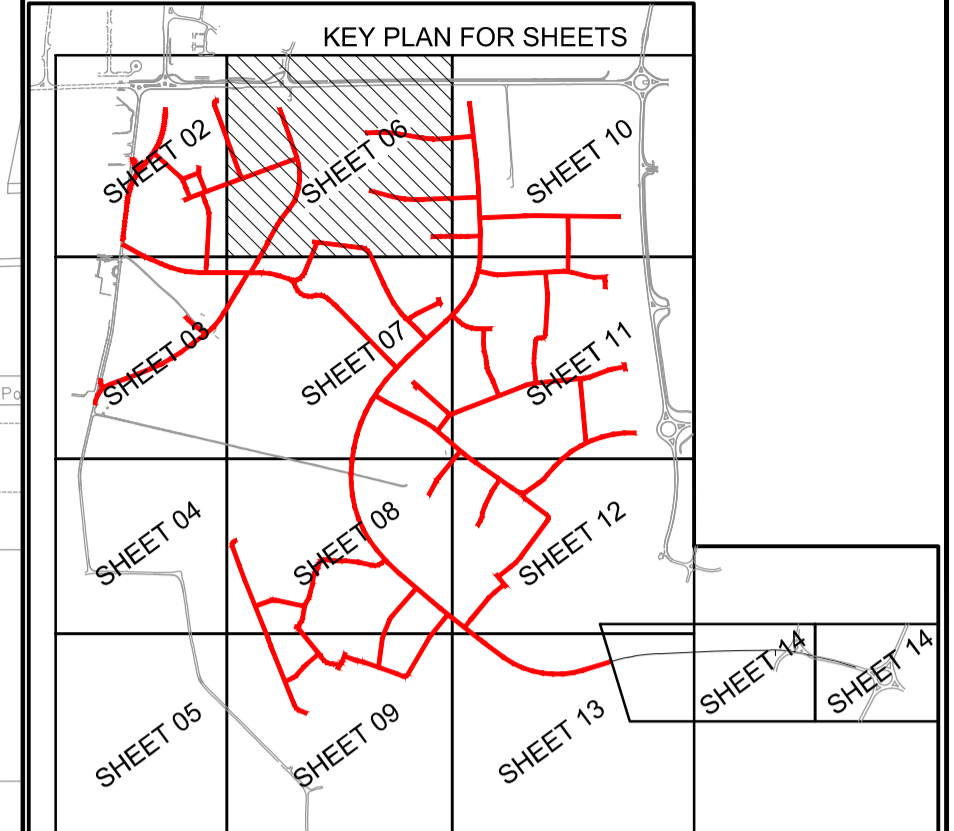


Rev J  
 Drawing Number 5057743/A10/HW/GA/006  
 Status A  
 DO NOT SCALE  
 A1  
 File: 5057743\_A10\_HW\_GA\_006.dwg  
 Date: Jul 15, 2011 - 3:58pm  
 Plotted by: peer7787



**ATKINS**



- NOTES**
- FOR LOCATION PLAN REFER TO DRAWING NUMBER 5057743/A10/HW/GA/000.
  - FOR DETAILED LAYOUTS REFER TO THE MASTERPLAN DRAWINGS.
  - FOR DETAILS OF ENVIRONMENTAL EARTHWORKS REFER TO LANDSCAPE DRAWINGS.
  - FOR DETAILS OF ENVIRONMENTAL WORKS REFER TO ECOLOGY CONSULTANTS DRAWINGS.
  - FOR DETAILS OF BADGER AND NEW TUNNELS REFER TO ECOLOGY CONSULTANTS DRAWINGS.
  - ACCESS POINTS TO INDIVIDUAL PARKING COURTS WILL BE SHOWN ON INDIVIDUAL DEVELOPERS RESERVED MATTERS APPLICATIONS. TREE PITS AND PARKING SPACES SHOWN ARE INDICATIVE AND ARE LIKELY TO CHANGE.
  - ALL EXISTING TREES NOT SHOWN TO BE REMOVED.
  - ALL EXISTING DITCHES TO BE FILLED AND MADE REDUNDANT UNLESS NOTED OTHERWISE.

This map is based on Ordnance Survey material with the permission of Ordnance Survey on behalf of the Controller of Her Majesty's Stationery Office. © Crown Copyright. Unauthorised reproduction infringes Crown copyright and may lead to prosecution or civil proceedings Gallagher, Licence No.100027072

**KEY**

REDWAY (INCLUDING 0.5m WOBBLE STRIP WHERE NECESSARY)	SECTION 38 SITE BOUNDARY
FOOTWAY	NEW HIGHWAY BOUNDARY ON SITE
VERGE	EXISTING HIGHWAY BOUNDARY ON SITE
BRIDLEWAY CROSSING AREA	EXISTING FIELD DITCH TO BE RETAINED
BLOCK PAVING	PROPOSED / IMPROVED WATERCOURSE
BUS STOP	BADGER/NEW TUNNELS
EXISTING POND	EXISTING PUBLIC FOOTPATH (FROM DEFINITIVE MAP)
TREE TO BE RETAINED	EXISTING PUBLIC BRIDLEWAY (FROM DEFINITIVE MAP)
HEDGE TO BE RETAINED	PUBLIC FOOTPATH DIVERSION
INDICATIVE TREE PIT	PUBLIC FOOTPATH TO BE EXTINGUISHED
BUILDING TO BE RETAINED	
PROPOSED DRY POND	
PROPOSED WET POND	

**SAFETY, HEALTH AND ENVIRONMENTAL INFORMATION**

IN ADDITION TO THE HAZARDS/RISKS NORMALLY ASSOCIATED WITH THE TYPES OF WORK DETAILED ON THIS DRAWING, NOTE THE FOLLOWING SIGNIFICANT RESIDUAL RISKS

CONSTRUCTION	NONE
MAINTENANCE/CLEANING	NONE
USE	NONE
DECOMMISSIONING/DEMOLITION	NONE

Stat	Purpose of Issue	Date	Auth
A	APPROVAL (REV J)	150711	SC
A	APPROVAL (REV H)	070711	SC
A	APPROVAL (REV G)	270611	SC
A	APPROVAL (REV F)	240611	AM
A	APPROVAL (REV E)	200611	SC
P	COMMENT - PHASE 1 (REV D)	040408	SC
J	INTERIM JUNCTION ADDED	ARP 150711	WDR SC
H	PLOT BOUNDARIES AND NUMBERS REMOVED	WL 070711	WDR SC
G	BELLMOUTHS, REDWAY & FOOTWAY UPDATES	AP 270611	WDR SC
F	KEY PLAN UPDATED	Nrj 240611	WDR AM
E	LAYOUT AMENDED, S278 JUNCTIONS ADDED	ARP 200611	WDR SC
D	ROADS, TREEPITS, DRAINAGE, PHASES	Nrj 310308	DS SC

**Atkins Limited**  
 Consulting Engineers,  
 The AXIS  
 10 Holliday Street  
 Birmingham, West Midlands B1 1TF  
 Tel: (0121) 483 5000  
 Fax: (0121) 483 5252  
 www.atkinsglobal.com

**REDLAWN LAND LIMITED**

Project  
**MILTON KEYNES WESTERN EXPANSION AREA**

Title  
**AREA 10 INFRASTRUCTURE GENERAL ARRANGEMENT FOR RESERVED MATTERS SHEET 6 OF 14**

Sheet Size	Original Scale	Designed/Drawn	Checked	Authorised
<b>A1</b>	<b>1:1000</b>	<b>SD</b>	<b>GS</b>	<b>IGS</b>
Status	Drawing Number	Date	Date	Date
<b>A</b>	<b>5057743/A10/HW/GA/006</b>	<b>131207</b>	<b>131207</b>	<b>131207</b>